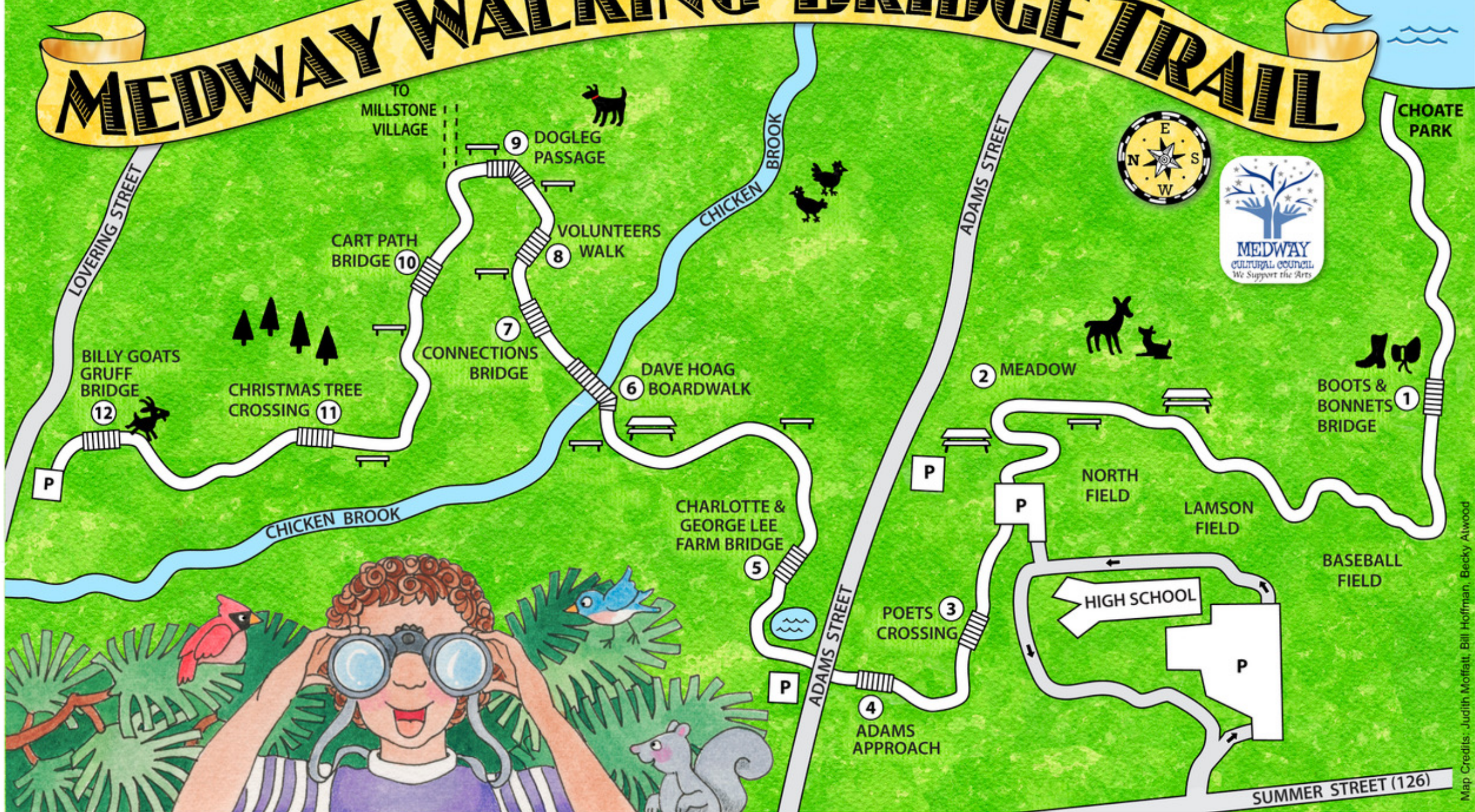


MAP NOT TO SCALE

© Medway Cultural Council, 2021

MEDWAY WALKING-BRIDGE TRAIL



Map Credits: Judith Moffatt, Bill Hoffman, Becky Atwood

Collect a Sticker at These Map Locations

-  **1 BOOTS & BONNETS BRIDGE**
-  **2 MEADOW**
-  **3 POETS CROSSING**
-  **4 ADAMS APPROACH**
-  **5 CHARLOTTE & GEORGE LEE FARM BRIDGE**
-  **6 DAVE HOAG BOARDWALK**
-  **7 CONNECTIONS BRIDGE**
-  **8 VOLUNTEERS WALK**
-  **9 DOGLEG PASSAGE**
-  **10 CART PATH BRIDGE**
-  **11 CHRISTMAS TREE CROSSING**
-  **12 BILLY GOATS GRUFF BRIDGE**

2021 Medway Walking-Bridge Trail Map Guide

(MAP NOT TO SCALE)





REMINDERS

- Please stay on marked trails.
- Be courteous to neighbors.
- Dogs must be on leash at all times and pick up after them.

DISTANCES

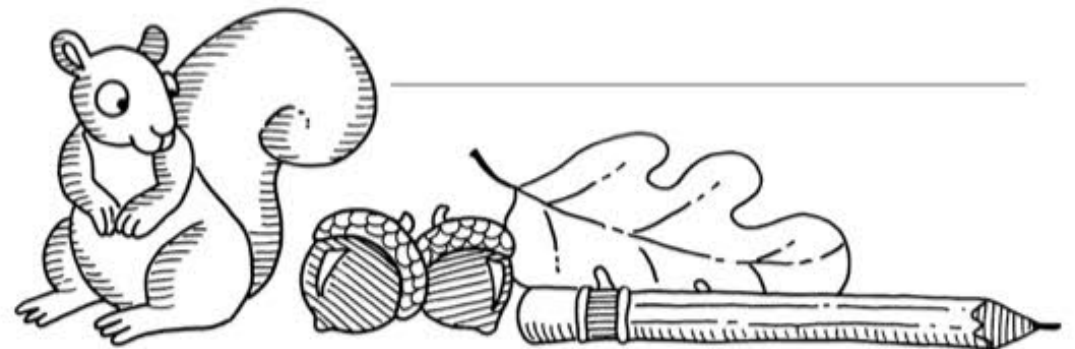
- (.5 mi.) Adams St. to Dave Hoag Boardwalk
- (1.35 mi.) Adams St. to Lovering St.
- (.85 mi.) Boots & Bonnets Bridge to Adams St.
- (1.4 mi.) Choate Park to Adams St.

MAP SYMBOLS

-  PARKING
-  BENCH
-  PICNIC TABLE
-  BRIDGE



TRAVEL NOTES



Art & Design by: Bill Hoffman and Judith Moffatt